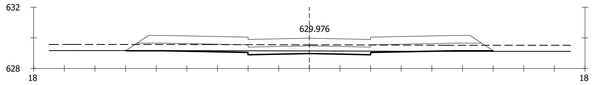

Pk=0+877.579

S. TERRAPLEN = 0.13 m2.
S. D TIERRA = 2.19 m2.
S. VEGETAL = 9.62 m2.

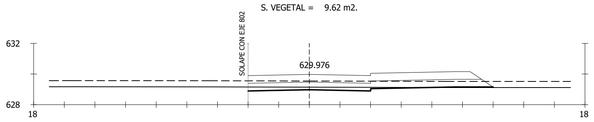

Pk=0+877.579

S. TERRAPLEN = 0.13 m2.
S. D TIERRA = 1.83 m2.
S. VEGETAL = 6.42 m2.

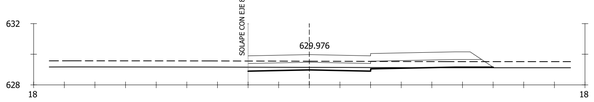

Pk=0+877.582

S. TERRAPLEN = 0.13 m2.
S. D TIERRA = 1.83 m2.
S. VEGETAL = 6.42 m2.

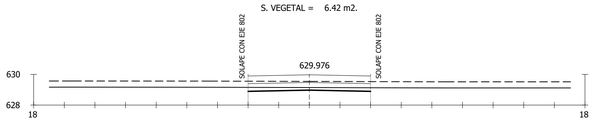

Pk=0+877.582

S. D TIERRA = 1.66 m2.
S. VEGETAL = 3.20 m2.

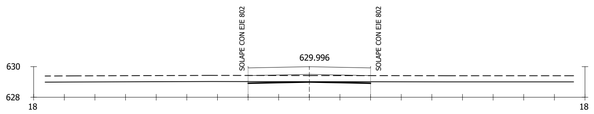

Pk=0+901.580

S. D TIERRA = 0.50 m2.
S. VEGETAL = 3.20 m2.

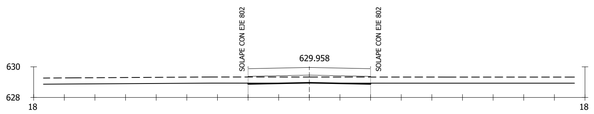

Pk=0+917.579

S. TERRAPLEN = 0.03 m2.
S. D TIERRA = 0.15 m2.
S. VEGETAL = 3.20 m2.

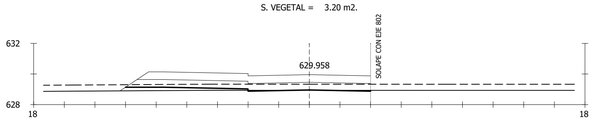

Pk=0+917.579

S. TERRAPLEN = 1.49 m2.
S. D TIERRA = 0.15 m2.
S. VEGETAL = 6.54 m2.

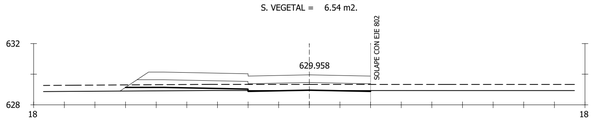

Pk=0+917.582

S. TERRAPLEN = 1.49 m2.
S. D TIERRA = 0.15 m2.
S. VEGETAL = 6.54 m2.

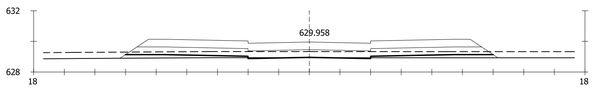

Pk=0+917.582

S. TERRAPLEN = 2.87 m2.
S. D TIERRA = 0.15 m2.
S. VEGETAL = 9.87 m2.

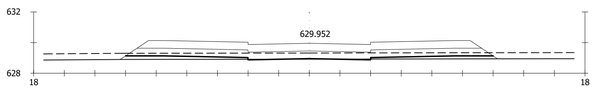

Pk=0+920

S. TERRAPLEN = 2.93 m2.
S. D TIERRA = 0.11 m2.
S. VEGETAL = 9.86 m2.

Pk=0+940

S. TERRAPLEN = 4.67 m2.
S. VEGETAL = 9.98 m2.

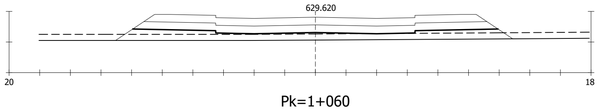

Pk=0+960

S. TERRAPLEN = 7.69 m2.
S. VEGETAL = 10.12 m2.

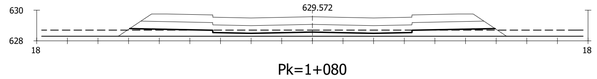

Pk=0+980

S. TERRAPLEN = 11.36 m2.
S. VEGETAL = 10.29 m2.

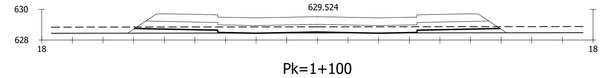

Pk=1+000

S. TERRAPLEN = 13.25 m2.
S. VEGETAL = 10.39 m2.

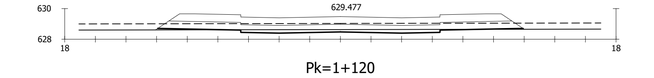

Pk=1+020

S. TERRAPLEN = 14.40 m2.
S. VEGETAL = 10.43 m2.

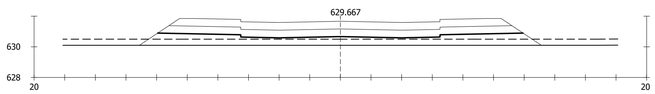

Pk=1+040

S. TERRAPLEN = 15.77 m2.
S. VEGETAL = 10.50 m2.

Pk=1+060

S. TERRAPLEN = 13.61 m2.
S. VEGETAL = 10.38 m2.

Pk=1+080

S. TERRAPLEN = 8.16 m2.
S. VEGETAL = 10.14 m2.

Pk=1+100

S. TERRAPLEN = 2.98 m2.
S. D TIERRA = 0.03 m2.
S. VEGETAL = 9.89 m2.

Pk=1+120

S. TERRAPLEN = 0.31 m2.
S. D TIERRA = 2.64 m2.
S. VEGETAL = 9.63 m2.

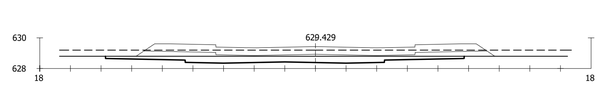

Pk=1+140

S. D TIERRA = 7.49 m2.
S. VEGETAL = 9.37 m2.

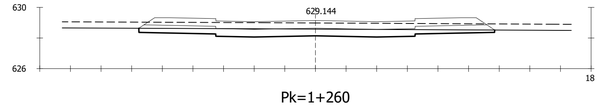

Pk=1+160

S. D TIERRA = 10.81 m2.
S. VEGETAL = 9.19 m2.

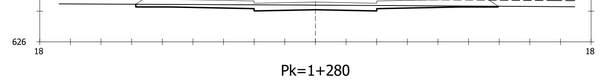

Pk=1+180

S. D TIERRA = 11.85 m2.
S. VEGETAL = 9.14 m2.

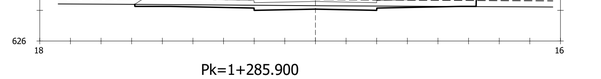

Pk=1+200

S. D TIERRA = 11.64 m2.
S. VEGETAL = 9.15 m2.

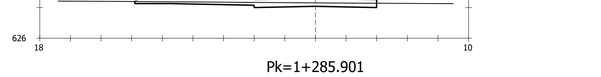

Pk=1+220

S. D TIERRA = 11.43 m2.
S. VEGETAL = 9.16 m2.

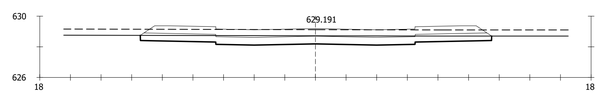

Pk=1+240

S. D TIERRA = 11.04 m2.
S. VEGETAL = 9.18 m2.

Pk=1+260

S. D TIERRA = 8.98 m2.
S. VEGETAL = 9.30 m2.

Pk=1+280

S. D TIERRA = 5.11 m2.
S. VEGETAL = 9.47 m2.

Pk=1+285.900

S. TERRAPLEN = 0.01 m2.
S. D TIERRA = 3.57 m2.
S. VEGETAL = 8.92 m2.

Pk=1+285.901

S. TERRAPLEN = 0.00 m2.
S. D TIERRA = 3.23 m2.
S. VEGETAL = 6.32 m2.

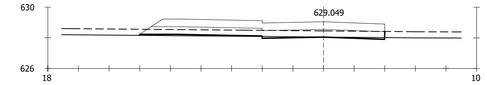

Pk=1+300

S. TERRAPLEN = 0.53 m2.
S. D TIERRA = 0.49 m2.
S. VEGETAL = 6.44 m2.

Pk=1+306.230

S. TERRAPLEN = 1.60 m2.
S. D TIERRA = 0.04 m2.
S. VEGETAL = 6.50 m2.

Pk=1+306.230

S. D TIERRA = 4.52 m2.

Pk=1+306.231

S. D TIERRA = 2.97 m2.

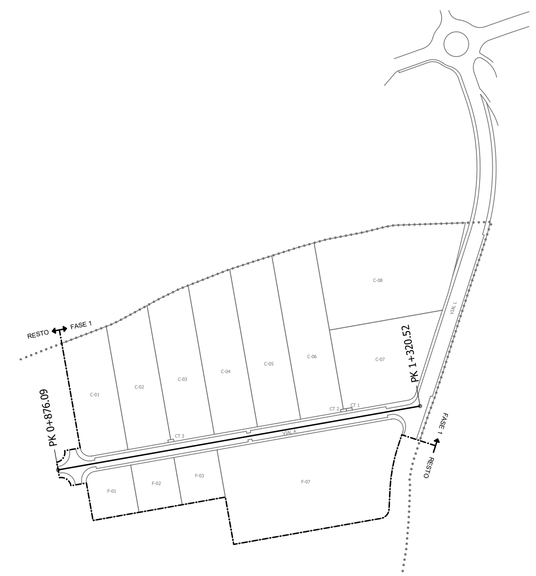

AYUNTAMIENTO DE CIUDAD REAL	Entidad Estatal de Suelo Ministerio de Fomento	AUTOR DEL TRABAJO JEFE DE LA DIVISION DE PLANEAMIENTO Y PROYECTOS Javier González Ramiro ARQUITECTO Fecha: 2022.09.28 11:21:41 +02'00'	ESCALAS FECHA SEPTIEMBRE 2022	H 1/200 V 1/200 ANULA AL ANULADO POR	LOCALIDAD CIUDAD REAL CIUDAD REAL	PROYECTO PLANO	PROYECTO DE URBANIZACIÓN DE LA FASE 1 DE LA ACTUACIÓN INDUSTRIAL "ORETANIA" EN CIUDAD REAL PERFILES TRANSVERSALES VIAL A	PLANO Nº MTP.04.1 HOJA 1 DE 2